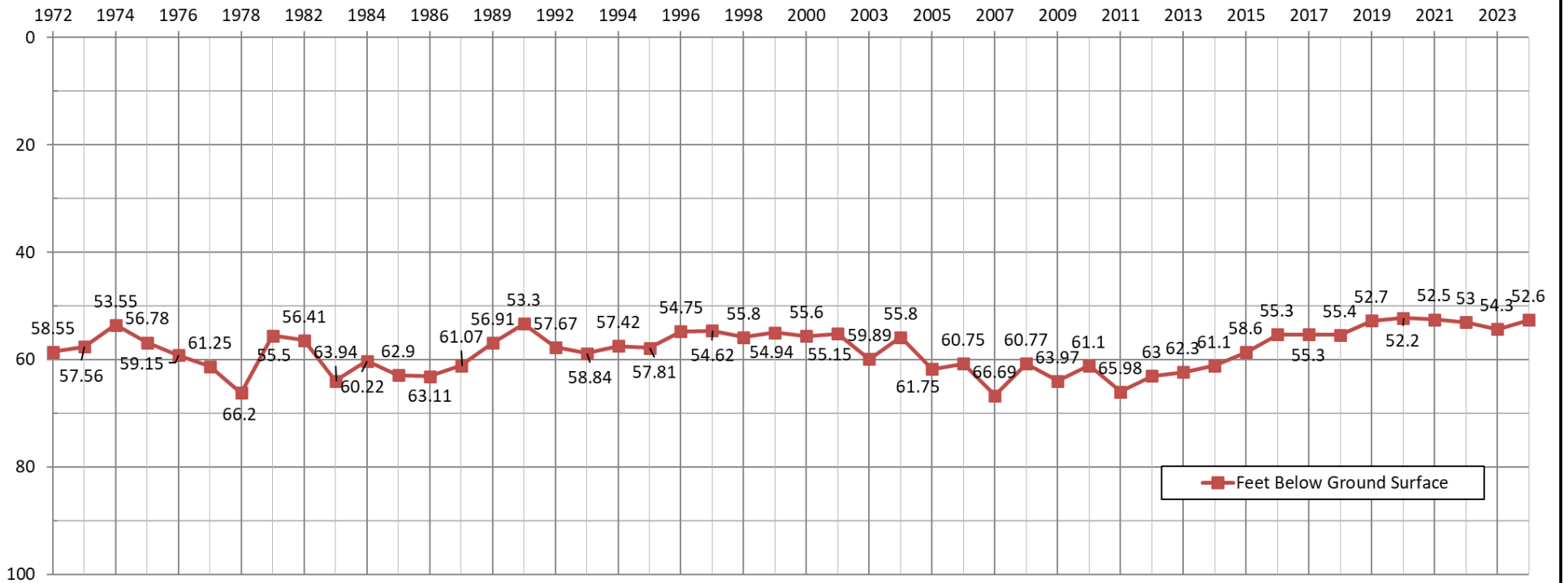
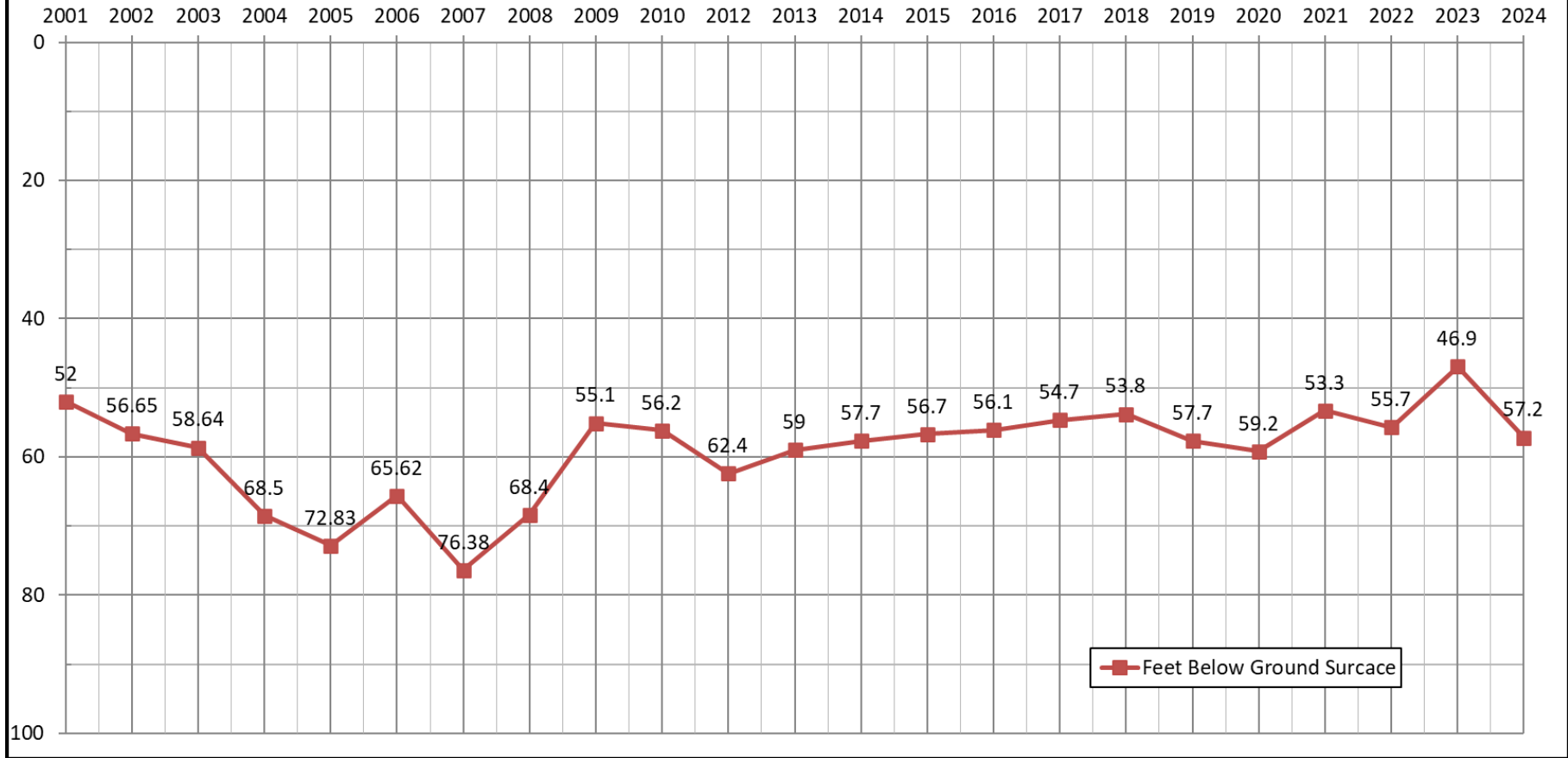


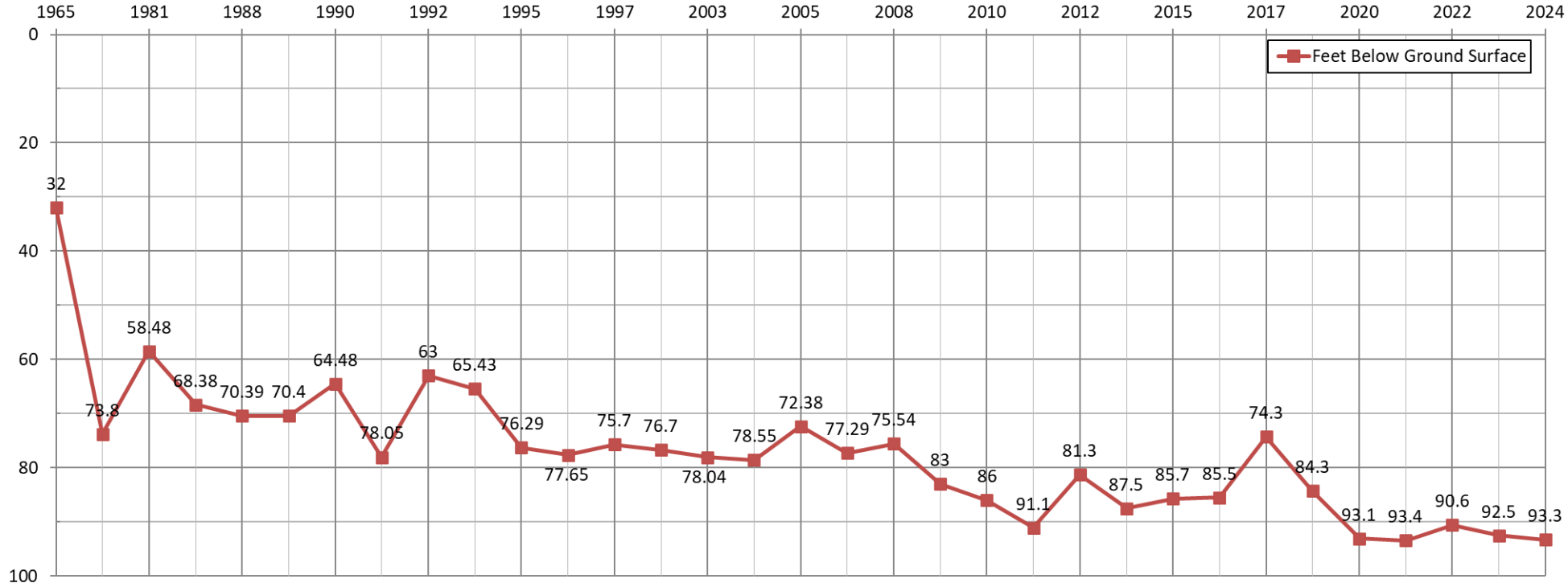
TWDB Water Levels Chevron Sharp Smith 1, domestic well, Beckville



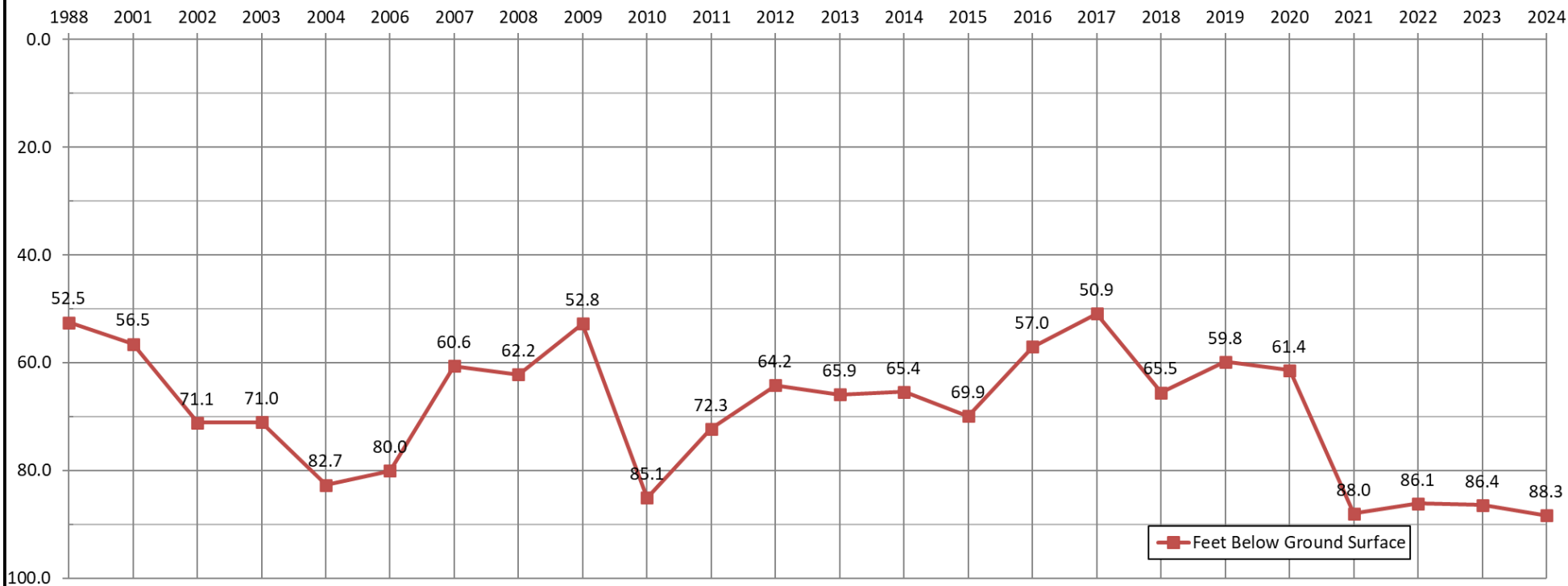
TWDB Water Levels Jackie Market, irrigation well, Rock Hill



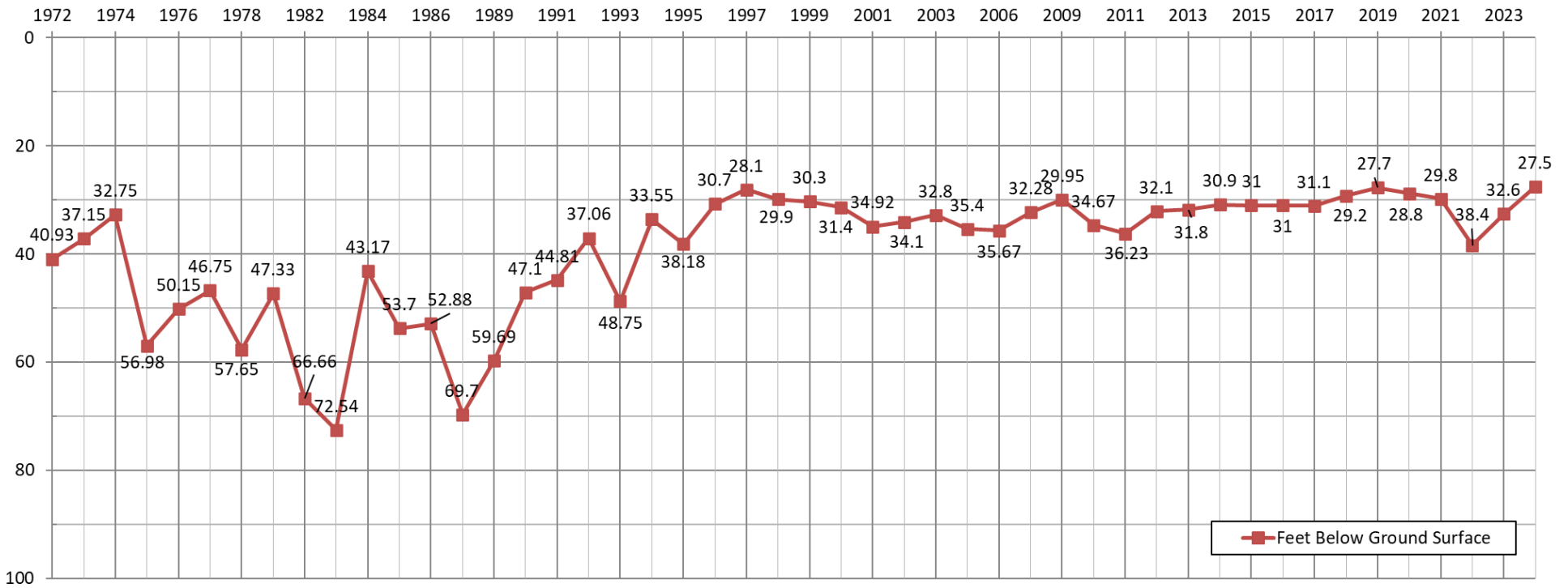
TWDB Water Levels
DeBerry W.S.C. Well #1, public supply



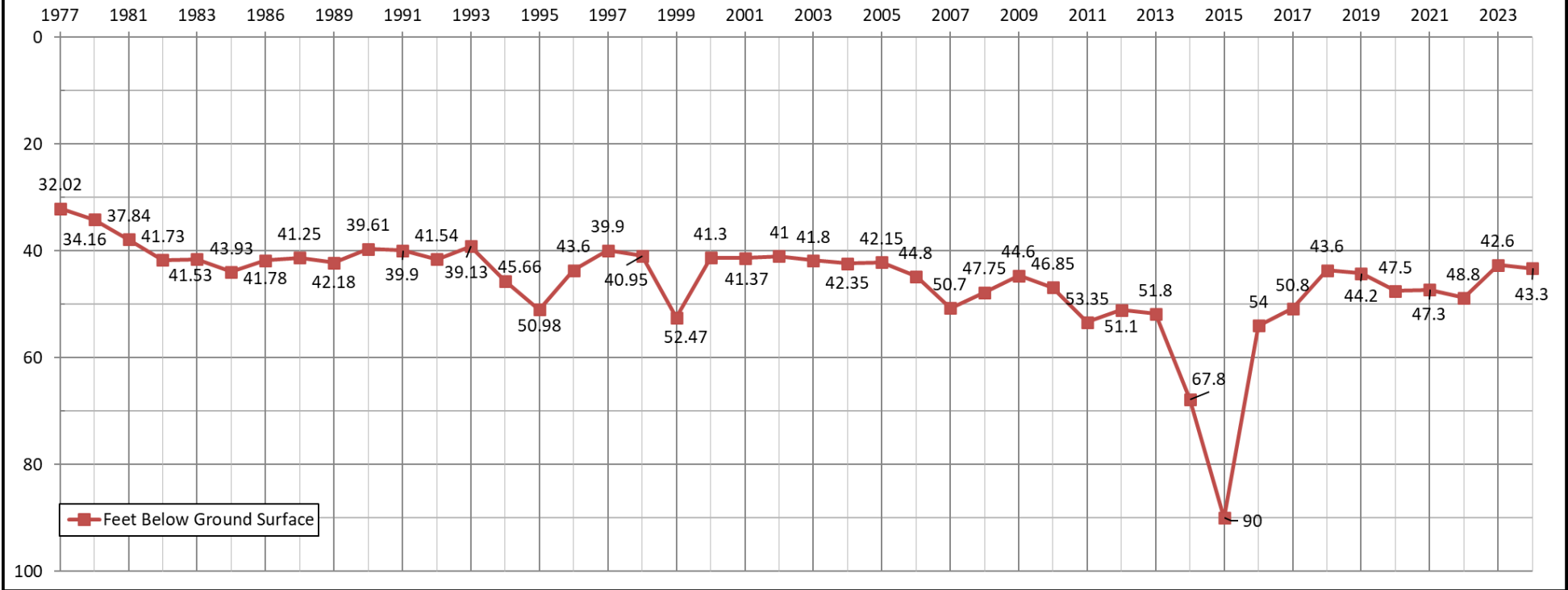
TWDB Water Levels
DeBerry W.S.C. Well #4, public supply



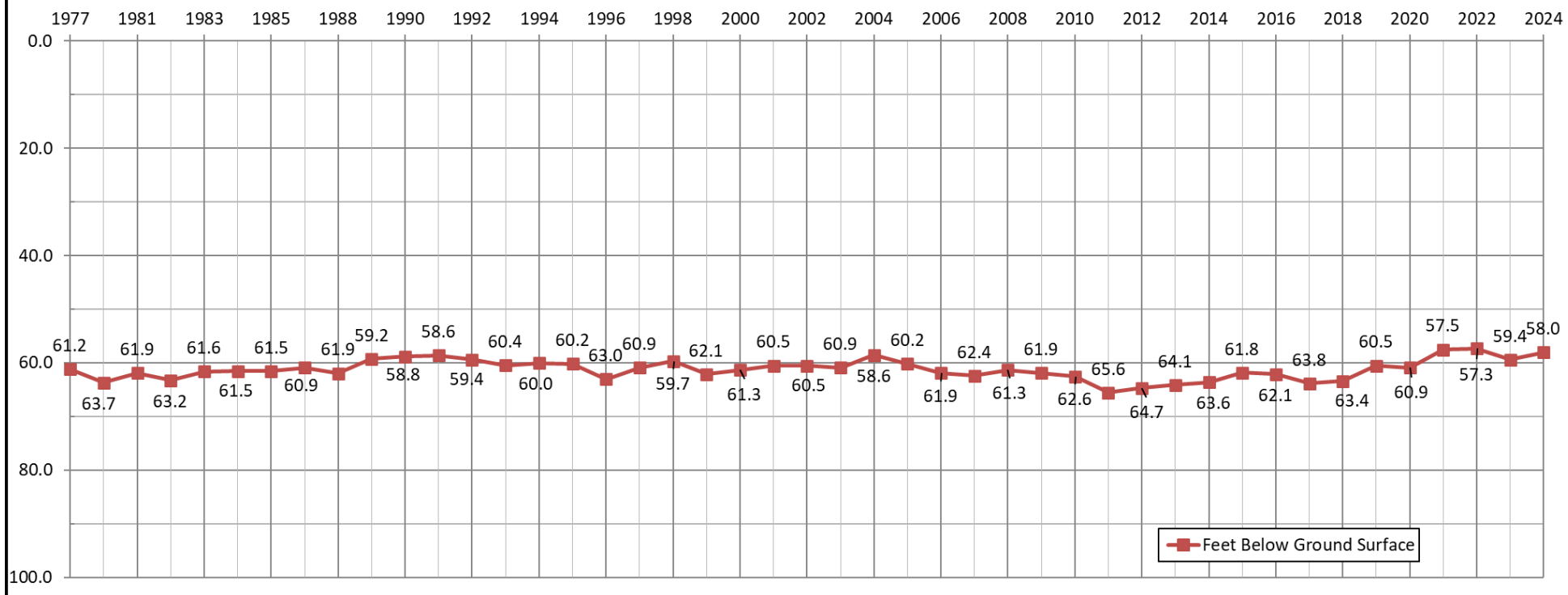
TWDB Water Levels
Gulf Southern, industrial well abandoned in 1986, Bethany



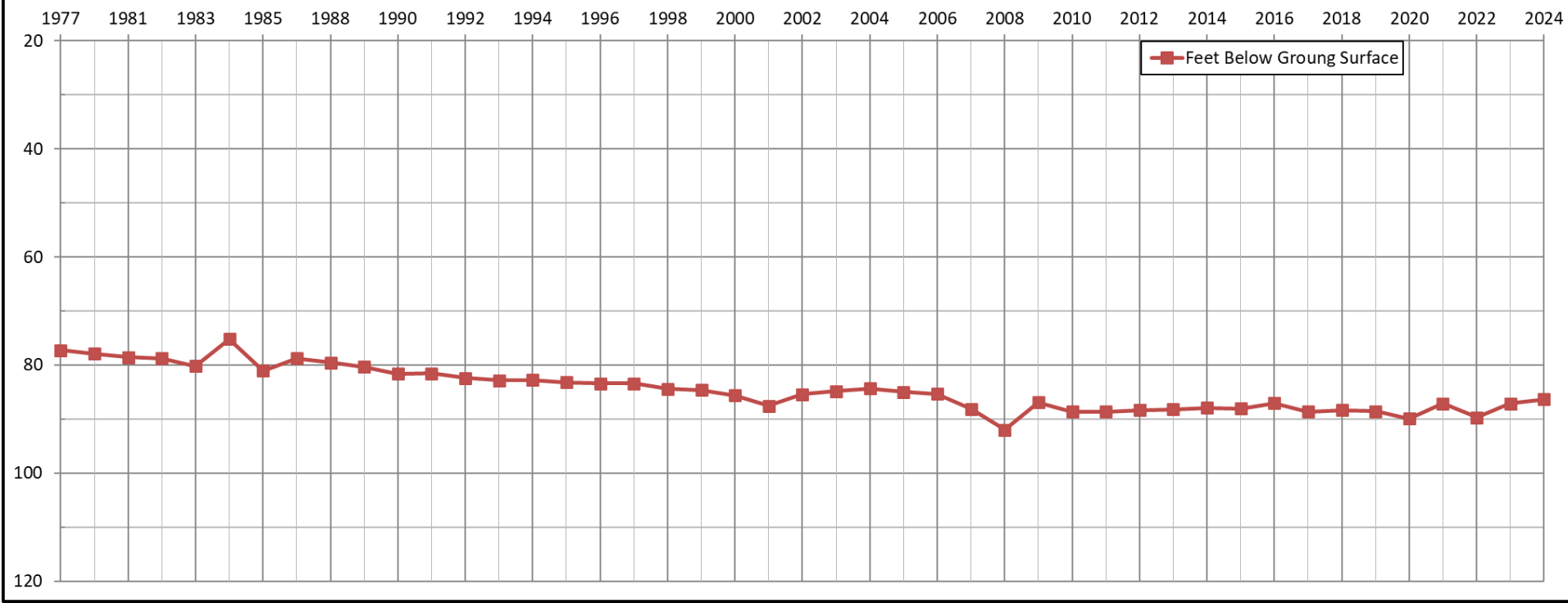
TWDB Water Levels
E. C. Powers, domestic well, Fairplay



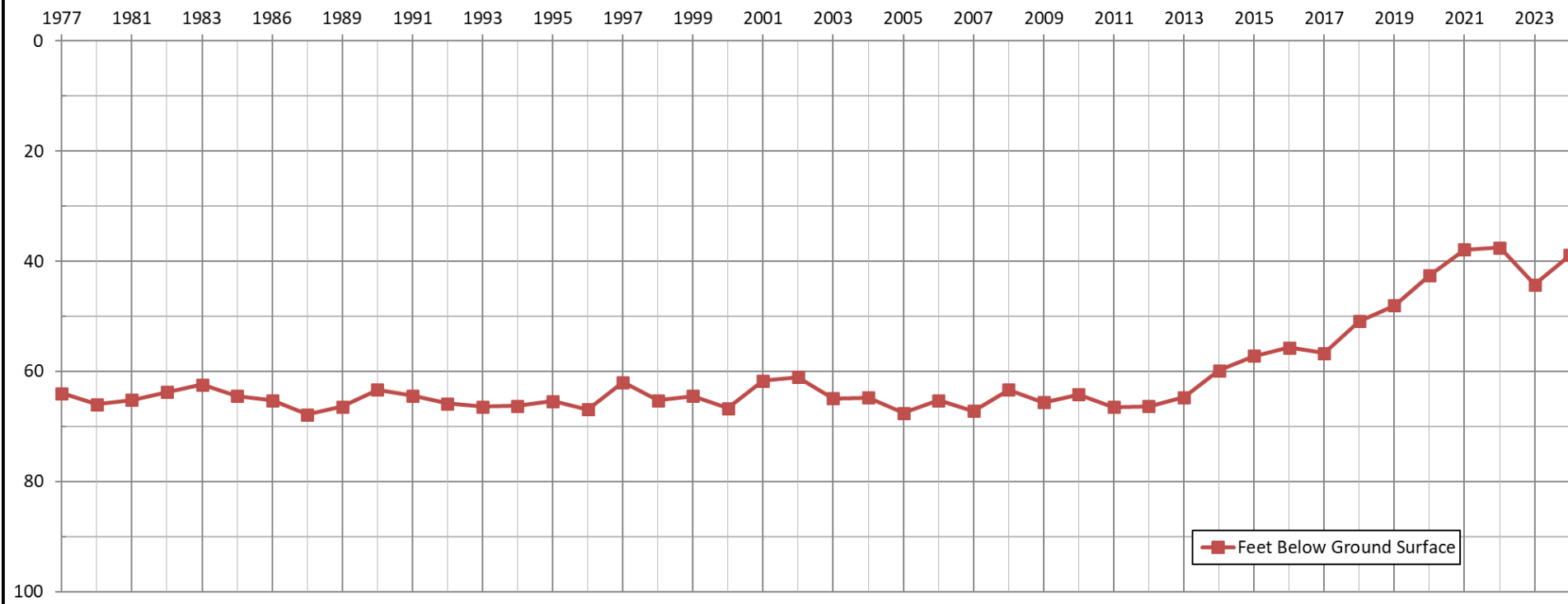
TWDB Water Levels
M. M. Fortner, domestic well, Deadwood



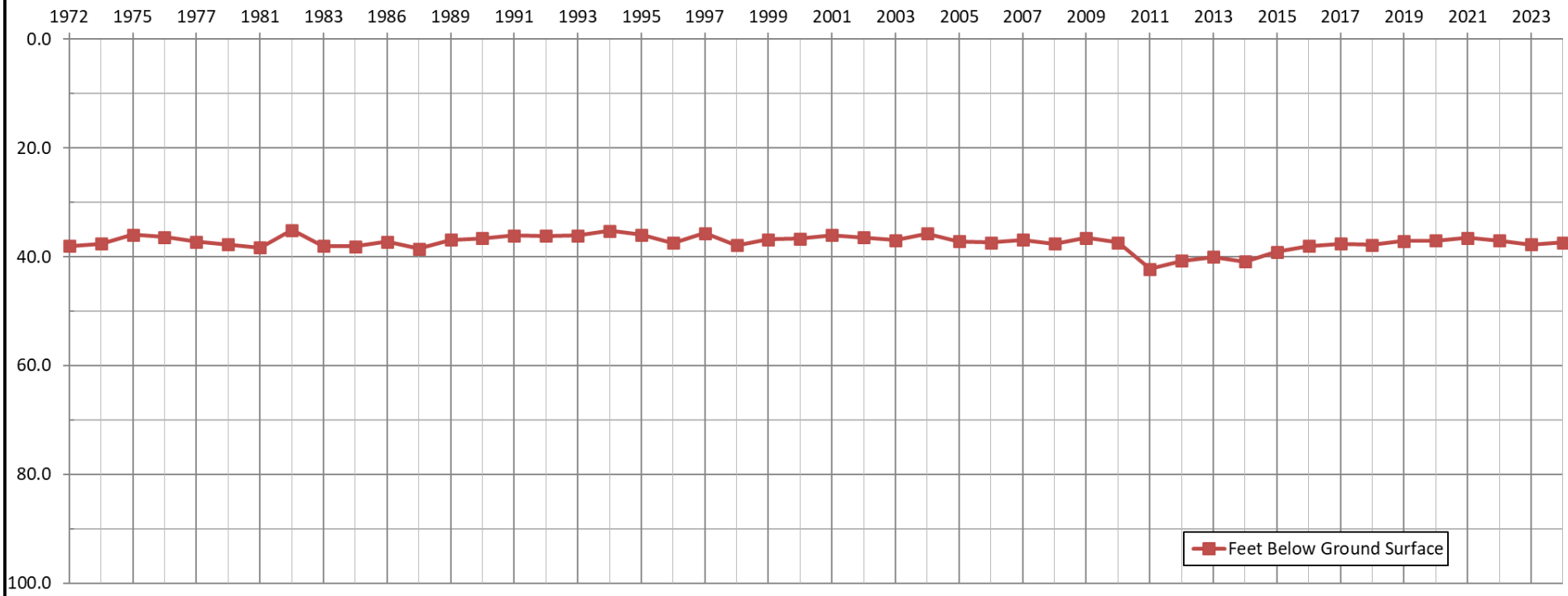
TWDB Water Levels
Carolyn Hillin, domestic, Long Branch



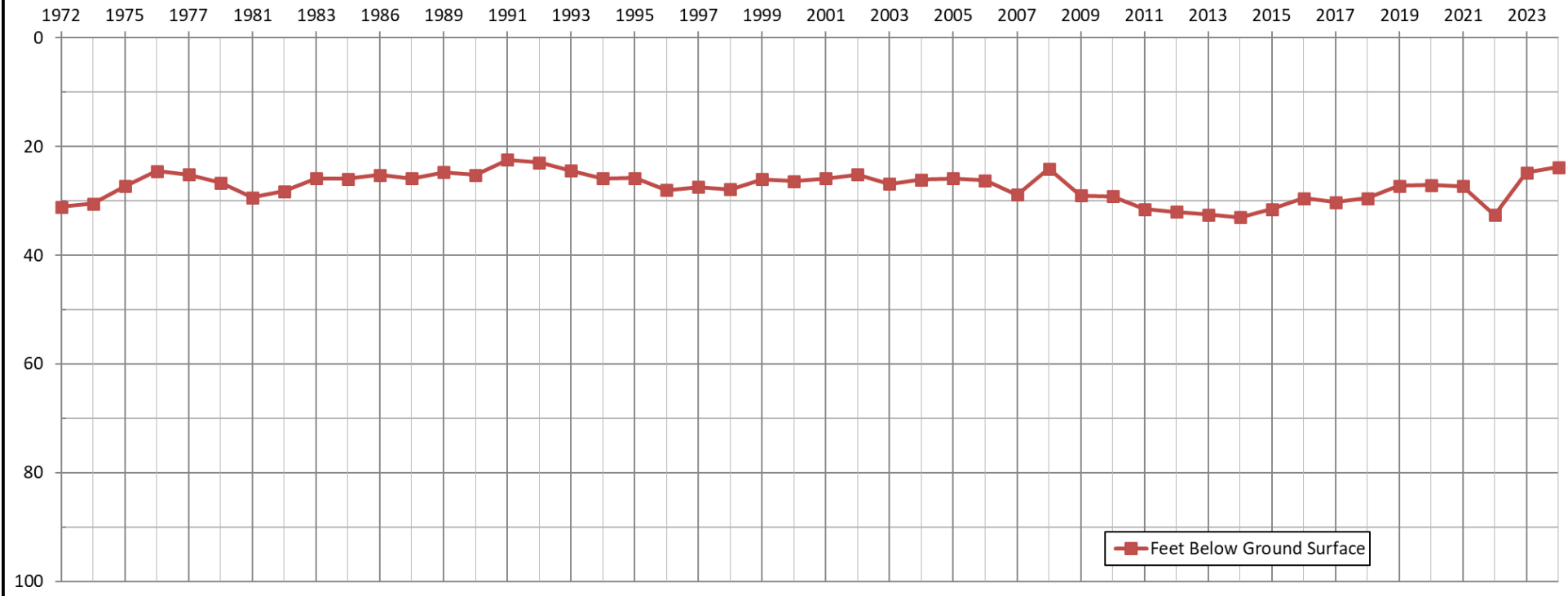
TWDB Water Levels
Ben A. Wooten, domestic, Antioch



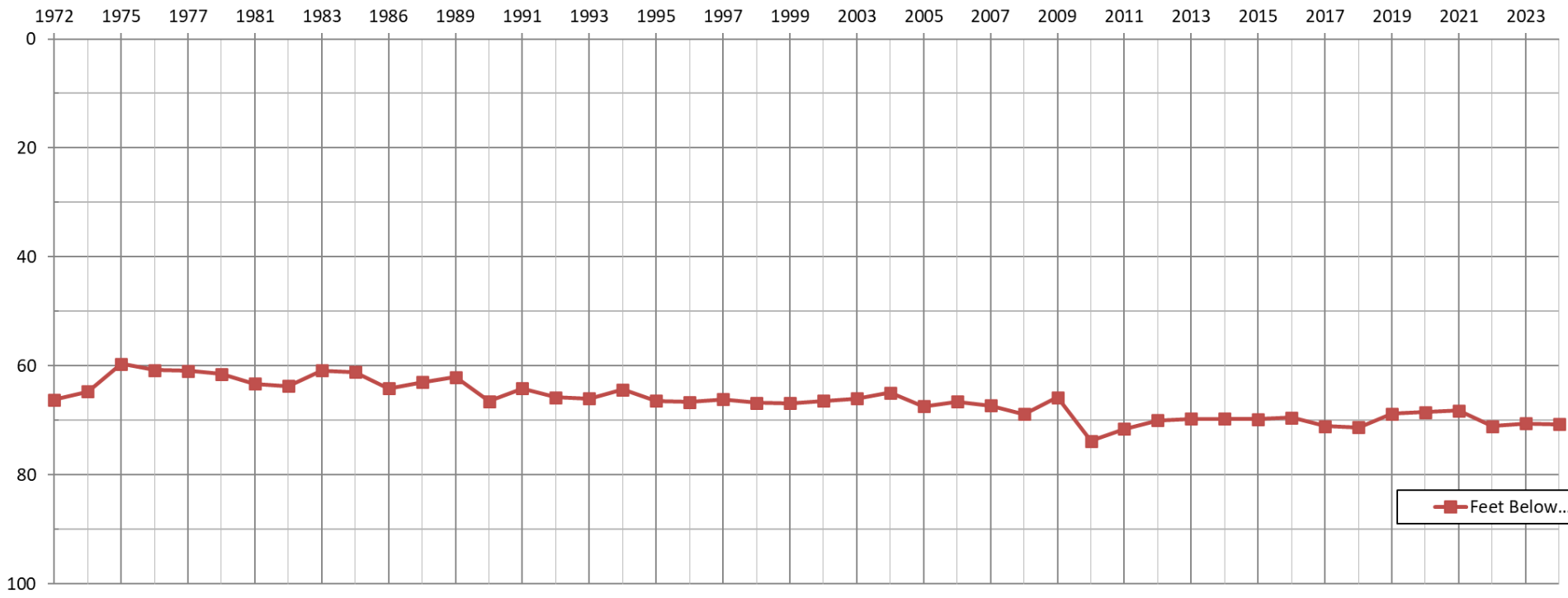
TWDB Water Levels
Chevron, unused industrial water well, Galloway



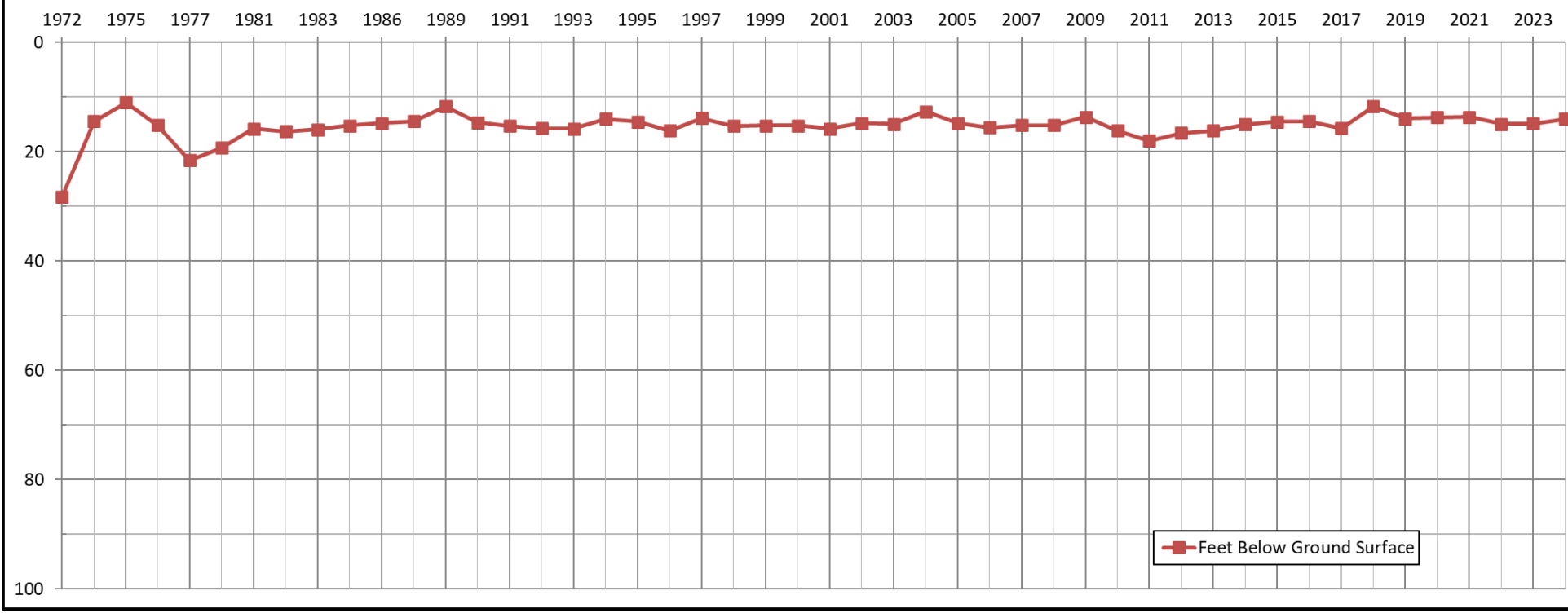
TWDB Water Levels
George Escobar, domestic, Woods/Tenaha



TWDB Water Levels
Ryan Smith (formerly W. J. Scott), unused, Dotson



TWDB Water Levels
Kenneth R. Whiteside, unused, Gary



TWDB Water Levels
Robert Kyle, domestic, Tenaha/Woods

